






















ROYAL BURGH OF LAUDER

| LAND | | | |
|--------------------------------------|---------------------------------|-----------------------------------------------------------------------------------------------------------------------------------------------------------------------------|-----------------------------------------------------------------------------------------------------------------------------------------------------------------------------------------------------------------------------------------------------------------------|
| Name of Asset | Location | Description | Plan |
| Lauder Old Cemetery | East High Street, Lauder | Old Lauder Cemetery believed to have been acquired under the Burgh Charter and therefore is Common Good. |  LD013-02 Lauder Cemetery (Old) Site Plan |
| Lauder Recreation Park and Pavillion | Croft Road, Lauder | The play park was acquired in 1929, with the price paid from the Common Good Account |  LD017-22 Recreation Park Site Plan (2019),  LD017-20 Pavilion Site - Site Plan (2019) |
| Lauder War Memorial | Stow Road, Lauder | The war memorial is sited on the ancient burgh road which is believed to be Common Good held under the Burgh Charter. |  LD016-03 Lauder War Memorial Site Plan |
| Old Castleriggs grazings | Burnmill, Lauder | This is the grazing area adjacent to the public park. The land was acquired by bequest from George J. Fleming in 1970. |  LD017-02 Old Castleriggs Grazings Site Plan |
| Burnmill Woodland | Burnmillhaugh, Burnmill, Lauder | This site appears to have been included in ancient titles and, in particular, a 1728 Instrument of Sasine in favour of the Town of Lauder (in respect of "Parson's Croft"). |  LD017-03 Burnmill Haugh Site Plan (2005) |
| Raiths Acre & Chesters Acre | Galashiels Road, Lauder | Raith's Acre was acquired by the Lauder Town Council in 1781 |  LD017-04 Raiths Acre & Chesters Acre Site Plan |

| | | | |
|-------------------------------|-------------------------|------------------------------------------------------|------------------------------------------------------------------------------------------------------------------------------------------------------------------------------------------------------------------------------------------------------------------------|
| | | and. Chesters Hill was acquired in 1815. | |
| Lauder Golf Course | Galashiels Road, Lauder | Part of the Burgh Charter and therefore Common Good. |  LD017-05 Lauder Golf Course Site Plan |
| Lauder Town Hall | Market Place, Lauder | Part of the Burgh Charter and therefore Common Good. |  LD017-06 Town Hall Site Plan (2009).pdf |
| Lauder Common Farm | Lauder Common | Part of the Burgh Charter and therefore Common Good. |  LD017-07 Lauder Common Farm Site A |
| Lauder Common Farm Shootings | Lauder Common | Part of the Burgh Charter and therefore Common Good. | |
| Lauder Common Plantations | Lauder Common | Part of the Burgh Charter and therefore Common Good. |  LD017-09 Lauder Common plantations |
| Refuse Tip (1) Grazing | Galashiels Road, Lauder | Part of the Burgh Charter and therefore Common Good. |  LD017-10 Land Refuse Tip Grazings (1) |
| Refuse Tip (2) Grazing | Galashiels Road, Lauder | Part of the Burgh Charter and therefore Common Good. |  LD017-11 Land Refuse Tip Grazings (2) |
| Calfward Park Grazings | Galashiels Road, Lauder | Part of the Burgh Charter and therefore Common Good. |  LD017-12 Calfward Park Grazings Site Pla |
| Burnmill and Piggery Grazings | Galashiels Road, Lauder | Part of the Burgh Charter and therefore Common Good. |  LD017-14 Burnmill Area Site Plan (2009).  LD017-13 Burnmill Woodland Site Plan (2) |
| Lauder Old Jail | Mid Row, Lauder | Part of the Burgh Charter and therefore Common Good. |  LD017-15 Old Jail (Registers) Site Plan.p |

| | | | |
|----------------------------------------------------------|----------------------|--------------------------------------------------------------------------------------------------------------------------------------------------------------------------|----------------------------------------------------------------------------------------------------------------------------------|
| Old Castleriggs Recreation Ground | Manse Road, Lauder | This is the southern part of the public park acquired by bequest from George J Fleming in 1970. |  LD017-16 Old Castleriggs Recreation |
| Lauder Play Park | Lauder Road, Lauder | This play park is part of Lauder Public Park acquired by the common Good in 1929. |  LD017-21 Play Park Site Plan (2019).pdf |
| Public toilet | The Avenue, Lauder | Part of the Burgh Charter and therefore Common Good. |  LD017-19 Land at Lauder Public Toilets |
| Lauder Village Hall | The Avenue, Lauder | The site upon which the hall is built appears to be part of the Burgh Charter and so is deemed to be Common Good. |  LD017-18 Land at Lauder Village Hall Site |
| | | | |
| ART AND ARTEFACTS | | | |
| Name of asset | Location | Description | |
| Charter | Thirlestane Castle | The original charter of King James IV to the Royal Burgh of Lauder | |
| Snuff Mull | Thirlestane Castle | Presented to the Burgh of Lauder by Francis Dunshood in 1802. Formed from a mounted kudo horn, engine turned lid, and four tools. Inscribed "From the Cape of Good Hope" | |
| Certificate of Matriculation, Royal Burgh of Lauder 1938 | Galashiels Town Hall | Applications for Parish charity 1737 - 1899 | |

| | | | |
|--------------------------------------------------|----------------------------|------------------------------------------------------------------------------------------------------------------------------------------------------------------------------------------------------------------------------------|--|
| Burgess Roll (2) | Galashiels Town Hall | Register of the Entries of Burgess of the Royal Burgh of Laude 1829 - 1850 | |
| Map of Burgess Acres, Royal Burgh of Lauder 1803 | Galashiels Town Hall | | |
| Set of Imperial Weight and Measures | Thirlestane Castle | Bushel, ½ bushel, peck, gallon, quart, pint, ½ pint, gill, ½ gill; all supplied to the Burgh of Lauder, made by J & R Warner, London; and the following weights: 56lb, 28lb, 14lb, 7lb, 4lb, 2lb, 1lb, 8oz, 4oz, 2oz, 8dwts, 4dwts | |
| Brass Yard Stick 1824 | Thirlestane Castle | | |
| Burgh of Lauder Seal | Stored by Bank of Scotland | | |
| Provosts Chain | Stored by Bank of Scotland | | |
| Provosts Robes | | | |
| Silver Punch Ladle o/w Toddy Ladle 1831 | Thirlestane Castle | George III silver punch ladle WK, London 1831, inscribed with names of Burgh council officials, including Baillie James Shaw | |
| Burgh Standard, 1912 | Lauder town hall | | |
| | | | |
| COMMON GOOD FUND | | | |

| Name of Asset | Location | Description | |
|-------------------------|-----------------|------------------------------------------------------------------------------------------------------------|--|
| Lauder Common Good Fund | N/A | Fund set up for the benefit of the inhabitants of Lauder. Balance of fund as at 1 April 2021 was £285,883. | |